Ⓐ EASEMENT TO DRAIN WATER 2.5 WIDE (VIDE DP857370)

Ⓑ EASEMENT TO DRAIN WATER 2.5 WIDE AND VARIABLE (VIDE DP828877)

Ⓒ EASEMENT TO DRAIN WATER 2.5 WIDE (VIDE DP828877)

Ⓔ EASEMENT TO DRAIN WATER 2.5 WIDE (VIDE DP716623)

Ⓕ EASEMENT FOR ELECTRICITY PURPOSES (VIDE Y 402071)

NOTES:

1) TITLE BEARINGS AND DIMENSIONS ARE SHOWN.
   BOUNDARY REDEFINITION HAS NOT BEEN UNDERTAKEN.
2) ORIGIN OF LEVELS- SSM 17428 RL168.377 (A.H.D.) SCIMS
3) SITE COMPRISES LOT 503 D.P.1048808
4) SITE AREA 3.699 ha BY TITLE DIMENSIONS.
5) UNDERGROUND SERVICES HAVE NOT BEEN INVESTIGATED.
6) (G) DENOTES GUTTER LEVEL.
   0.3D10'S,8H DENOTES TREE SIZE 0.3 TRUNK DIAMETER, 10 SPREAD, 8 HIGH.
   TREE SIZES ARE INDICATIVE
   (LP) DENOTES LIGHT POLE
   (GFL) DENOTES GARAGE FLOOR LEVEL
   (FHR) DENOTES FIRE HOSE REEL
   (TW) DENOTES TOP OF WALL
   (SMH) DENOTES SEWER MANHOLE
   (SS) DENOTES STREET SIGN
   (PIT-CONC) DENOTES CONCRETE PIT
7) TREE NAMES SHOWN CONSTITUTE OUR OPINION ONLY. IF TREE SPECIES IDENTIFICATION IS IMPORTANT FOR DESIGN OR HERITAGE REASONS THEY SHOULD BE DETERMINED BY A QUALIFIED ARBORIST.

ISSUE	DATE	AMENDMENT
A	10.06.20	- DETAIL AND ELEVATIONS OF THE SURROUNDING PROPERTIES ADDED TO SURVEY.

TITLE: PLAN SHOWING SELECTED DETAIL & LEVELS OVER No.350 OLD NORTHERN ROAD, CASTLE HILL

LGA: THE HILLS		REFERENCE: 04322	
CLIENT : STOCKLAND		DATE: 18-08-15	SHEET
SCALE (AT A1) 1:500	DATUM : AHD	SURVEYOR: MM	01

Norton Survey Partners
SURVEYORS & LAND TITLE CONSULTANTS
A.C.N. 199 734 968
SUITE 1
670 DARLING STREET
ROZELLE N.S.W. 2039
PH +61 2 9555 2744
FAX +61 2 9555 2766
office@nspartners.com.au

Ⓐ EASEMENT TO DRAIN WATER 2.5 WIDE (VIDE DP857370)

Ⓑ EASEMENT TO DRAIN WATER 2.5 WIDE AND VARIABLE (VIDE DP828877)

Ⓒ EASEMENT TO DRAIN WATER 2.5 WIDE (VIDE DP828877)

Ⓔ EASEMENT TO DRAIN WATER 2.5 WIDE (VIDE DP716623)

Ⓕ EASEMENT FOR ELECTRICITY PURPOSES (VIDE Y 402071)

NOTES:

1) TITLE BEARINGS AND DIMENSIONS ARE SHOWN.
BOUNDARY REDEFINITION HAS NOT BEEN UNDERTAKEN.

2) ORIGIN OF LEVELS: SSM 17428 RL168.377 (A.H.D.) SCIMS

3) SITE COMPRISES LOT503 D.P.1048808

4) SITE AREA 3.699 ha BY TITLE DIMENSIONS.

5) UNDERGROUND SERVICES HAVE NOT BEEN INVESTIGATED.

6) (G) DENOTES GUTTER LEVEL.
0.3φ10S,8H DENOTES TREE SIZE 0.3 TRUNK DIAMETER, 10 SPREAD, 8 HIGH.
TREE SIZES ARE INDICATIVE
(LP) DENOTES LIGHT POLE
(GFL) DENOTES GARAGE FLOOR LEVEL
(FHR) DENOTES FIRE HOSE REEL
(TW) DENOTES TOP OF WALL
(SMH) DENOTES SEWER MANHOLE
(SS) DENOTES STREET SIGN
(PIT-CONC) DENOTES CONCRETE PIT

7) TREE NAMES SHOWN CONSTITUTE OUR OPINION ONLY. IF TREE SPECIES IDENTIFICATION IS IMPORTANT FOR DESIGN OR HERITAGE REASONS THEY SHOULD BE DETERMINED BY A QUALIFIED ARBORIST.

ISSUE	DATE	AMENDMENT
A	10.06.20	- DETAIL AND ELEVATIONS OF THE SURROUNDING PROPERTIES ADDED TO SURVEY.

TITLE: PLAN SHOWING SELECTED DETAIL & LEVELS OVER No.350 OLD NORTHERN ROAD, CASTLE HILL

LGA:	THE HILLS	REFERENCE:	04322
CLIENT :	STOCKLAND	DATE: 18-08-15	SHEET 02
SCALE (AT A1) 1:200	DATUM : AHD	SURVEYOR: MM	

Norton Survey Partners
SURVEYORS & LAND TITLE CONSULTANTS
A.C.N. 199 734 968
SUITE 1
670 DARLING STREET
ROZELLE N.S.W. 2039
PH +61 2 9555 2744
FAX +61 2 9555 2766
office@nspartners.com.au

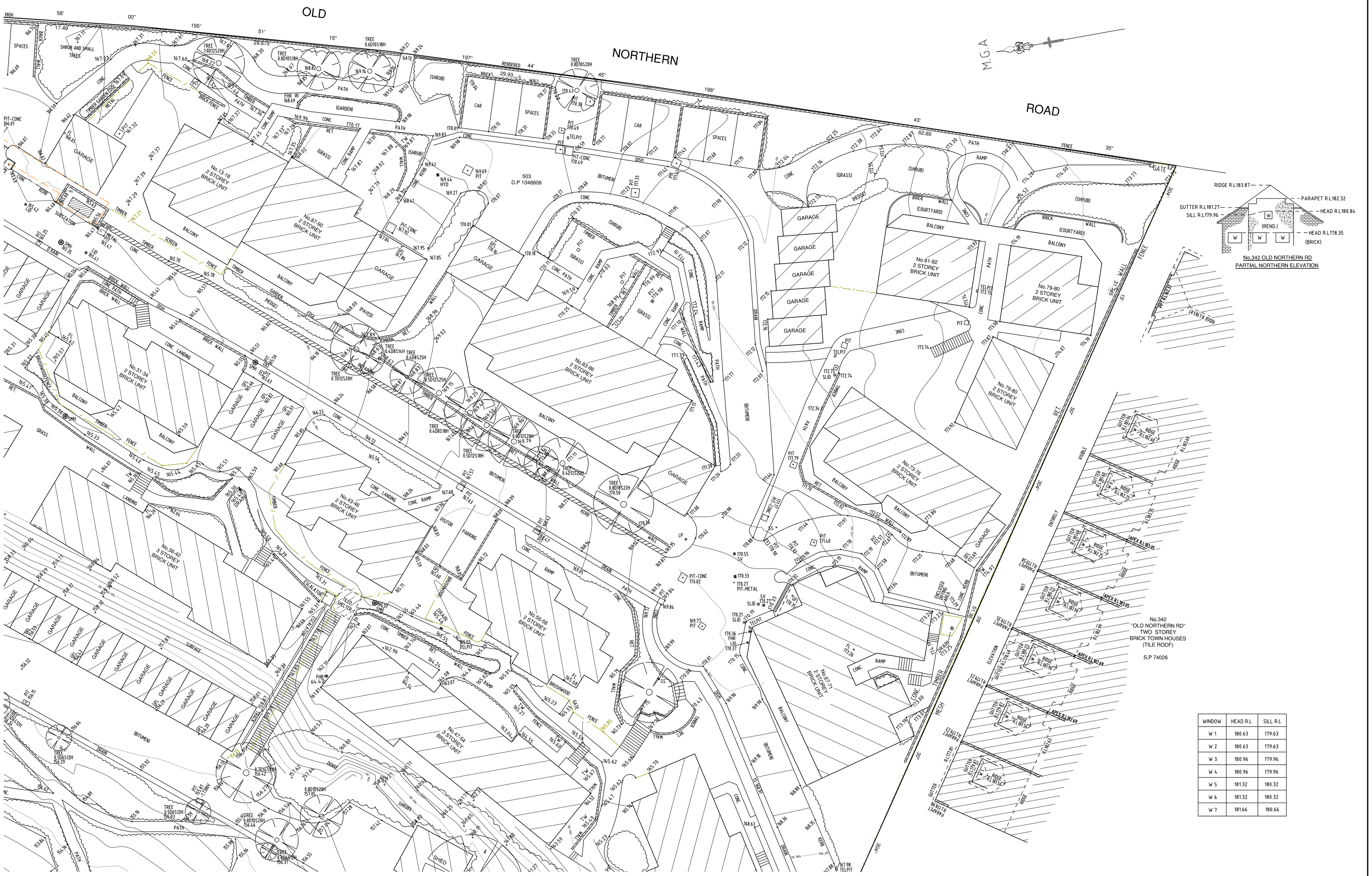

WINDOW	HEAD R.L	SILL R.L
W 1	180.63	179.63
W 2	180.63	179.63
W 3	180.96	179.96
W 4	180.96	179.96
W 5	181.32	180.32
W 6	181.32	180.32
W 7	181.66	180.66

ISSUE	DATE	AMENDMENT
A	10.06.20	- DETAIL AND ELEVATIONS OF THE SURROUNDING PROPERTIES ADDED TO SURVEY.

TITLE: PLAN SHOWING SELECTED DETAIL & LEVELS OVER No.350 OLD NORTHERN ROAD, CASTLE HILL

LGA: THE HILLS | REFERENCE: 04322

CLIENT : STOCKLAND | DATE: 18-08-15 | SHEET 03

SCALE (AT A1) 1:200 | DATUM : AHD | SURVEYOR: MM

Norton Survey Partners
SURVEYORS & LAND TITLE CONSULTANTS
A.C.N. 199 734 968
SUITE 1
670 DARLING STREET
ROZELLE N.S.W. 2039
PH +61 2 9555 2744
FAX +61 2 9555 2766
office@nspartners.com.au

ISSUE	DATE	AMENDMENT
A	10.06.20	- DETAIL AND ELEVATIONS OF THE SURROUNDING PROPERTIES ADDED TO SURVEY.

TITLE:
PLAN SHOWING SELECTED DETAIL & LEVELS OVER
No.350 OLD NORTHERN ROAD, CASTLE HILL

LGA: THE HILLS		REFERENCE: 04322	
CLIENT : STOCKLAND		DATE: 18-08-15	SHEET
SCALE (AT A1) 1:200	DATUM : AHD	SURVEYOR: MM	04

Norton Survey Partners
SURVEYORS & LAND TITLE CONSULTANTS
A.C.N. 199 734 968
SUITE 1
670 DARLING STREET
ROZELLE N.S.W. 2039
PH +61 2 9555 2744
FAX +61 2 9555 2766
office@nspartners.com.au

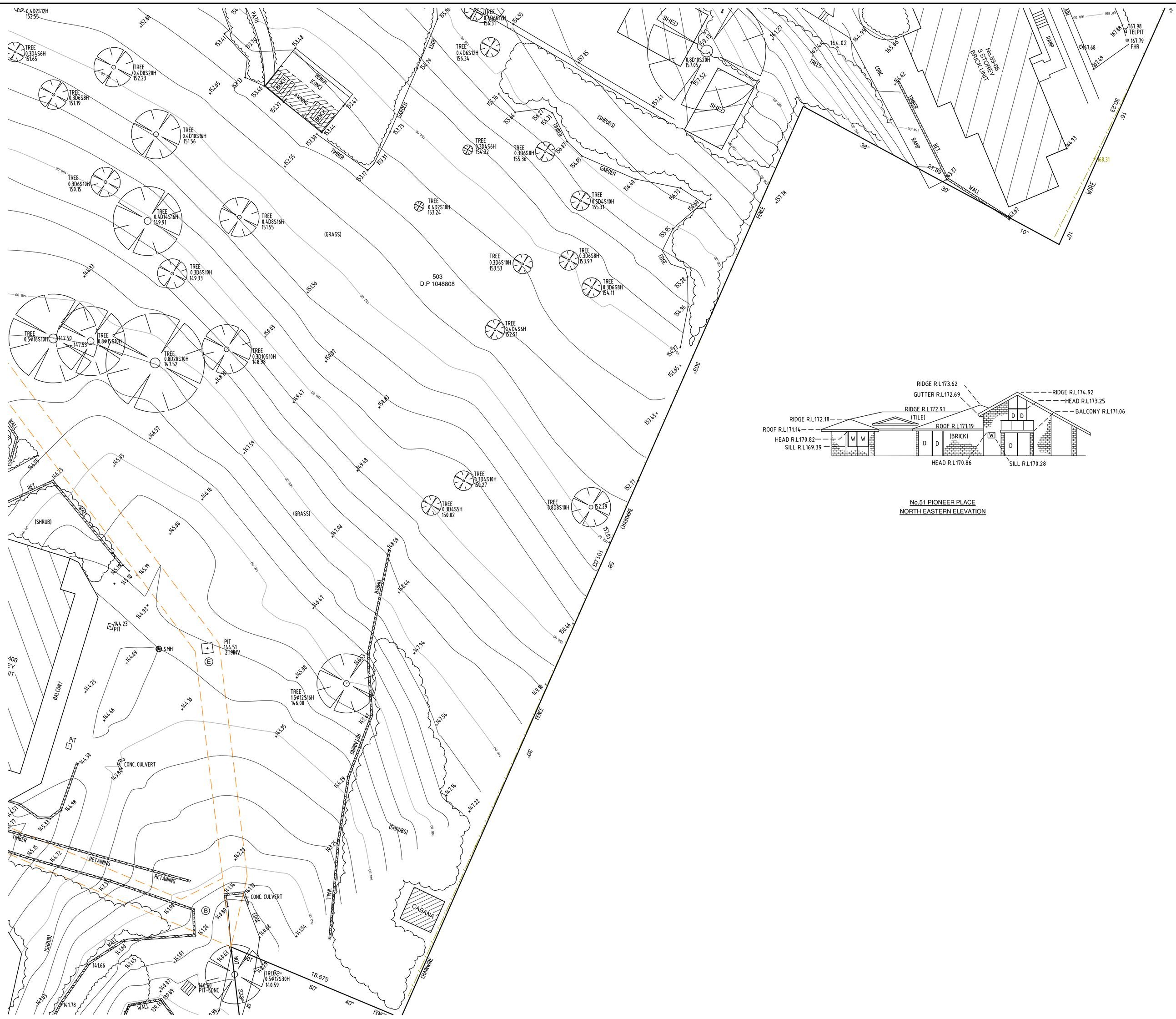

No.51 PIONEER PLACE
NORTH EASTERN ELEVATION

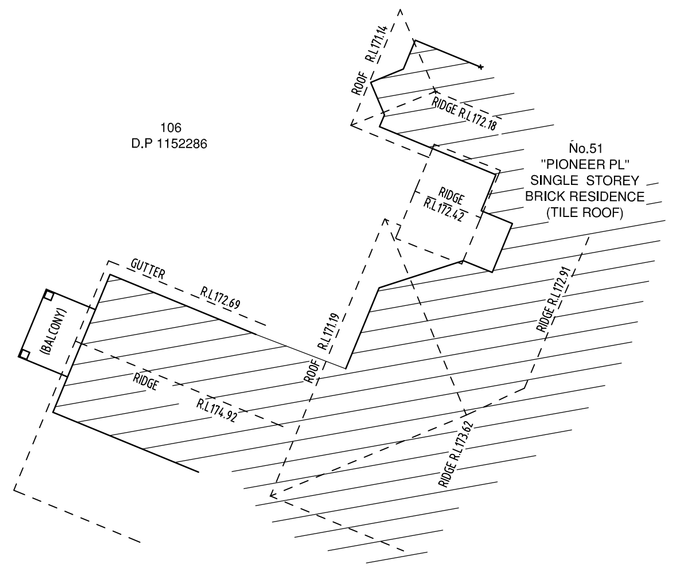

Ⓐ EASEMENT TO DRAIN WATER 2.5 WIDE (VIDE DP857370)

Ⓑ EASEMENT TO DRAIN WATER 2.5 WIDE AND VARIABLE (VIDE DP828877)

Ⓒ EASEMENT TO DRAIN WATER 2.5 WIDE (VIDE DP828877)

Ⓔ EASEMENT TO DRAIN WATER 2.5 WIDE (VIDE DP716623)

Ⓕ EASEMENT FOR ELECTRICITY PURPOSES (VIDE Y 402071)

NOTES:

1) TITLE BEARINGS AND DIMENSIONS ARE SHOWN. BOUNDARY REDEFINITION HAS NOT BEEN UNDERTAKEN.
2) ORIGIN OF LEVELS: SSM 17428 RL168.377 (A.H.D.) SCIMS
3) SITE COMPRISES LOT503 D.P.1048808
4) SITE AREA 3.699 ha BY TITLE DIMENSIONS.
5) UNDERGROUND SERVICES HAVE NOT BEEN INVESTIGATED.
6) (G) DENOTES GUTTER LEVEL.
   0.3@10S,8H DENOTES TREE SIZE 0.3 TRUNK DIAMETER, 10 SPREAD, 8 HIGH.
   TREE SIZES ARE INDICATIVE
   (LP) DENOTES LIGHT POLE
   (GFL) DENOTES GARAGE FLOOR LEVEL
   (FHR) DENOTES FIRE HOSE REEL
   (TW) DENOTES TOP OF WALL
   (SMH) DENOTES SEWER MANHOLE
   (SS) DENOTES STREET SIGN
   (PIT-CONC) DENOTES CONCRETE PIT
7) TREE NAMES SHOWN CONSTITUTE OUR OPINION ONLY. IF TREE SPECIES IDENTIFICATION IS IMPORTANT FOR DESIGN OR HERITAGE REASONS THEY SHOULD BE DETERMINED BY A QUALIFIED ARBORIST.

ISSUE	DATE	AMENDMENT
A	10.06.20	- DETAIL AND ELEVATIONS OF THE SURROUNDING PROPERTIES ADDED TO SURVEY.

TITLE: PLAN SHOWING SELECTED DETAIL & LEVELS OVER No. 350 OLD NORTHERN ROAD, CASTLE HILL

LGA: THE HILLS | REFERENCE: 04322

CLIENT : STOCKLAND | DATE: 18-08-15 | SHEET 05

SCALE (AT A1) 1:200 | DATUM : AHD | SURVEYOR: MM

Norton Survey Partners
SURVEYORS & LAND TITLE CONSULTANTS
A.C.N. 199 734 968
SUITE 1
670 DARLING STREET
ROZELLE N.S.W. 2039
PH +61 2 9555 2744
FAX +61 2 9555 2766
office@nspartners.com.au

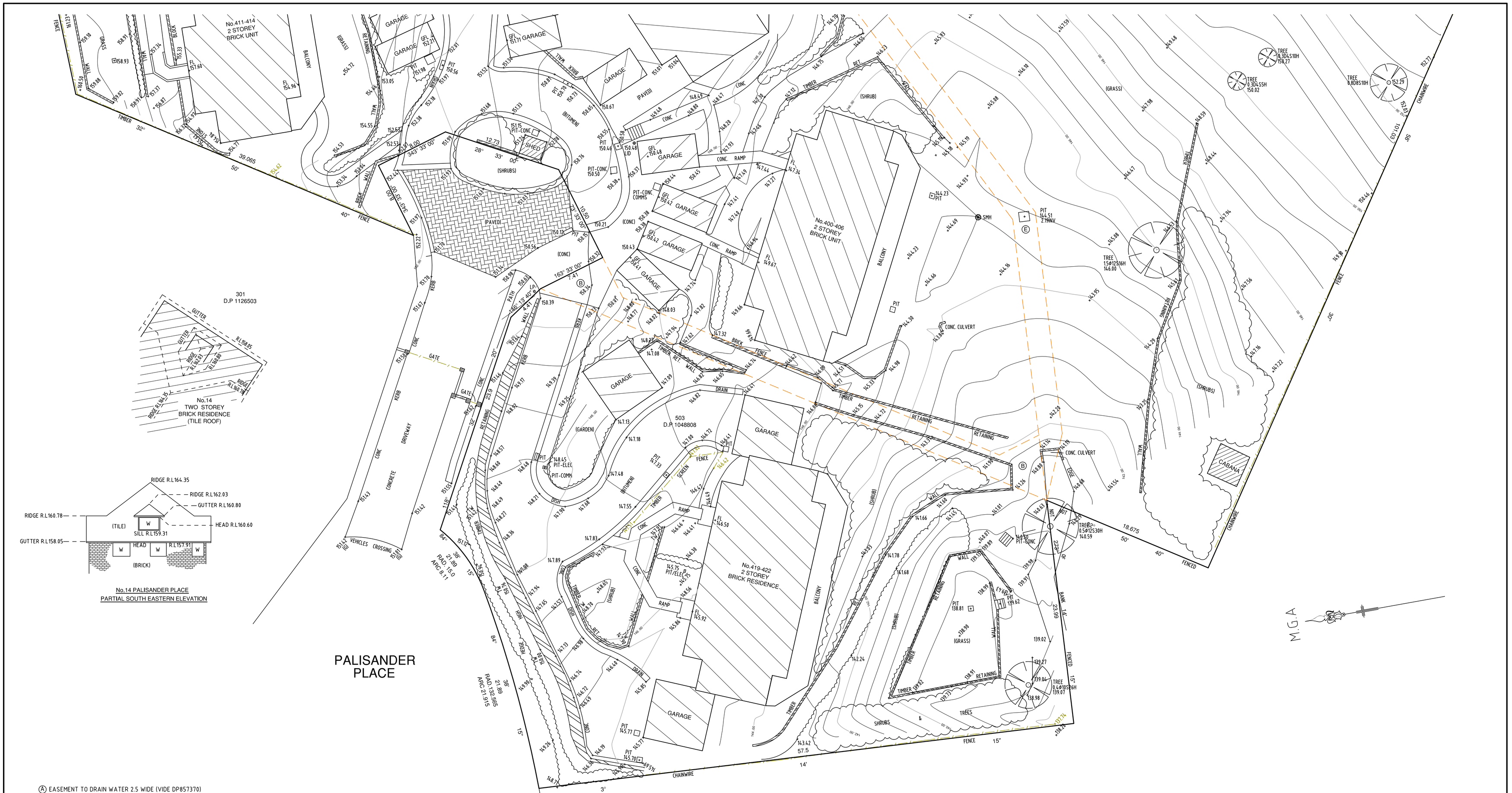

No.14 PALISANDER PLACE
PARTIAL SOUTH EASTERN ELEVATION

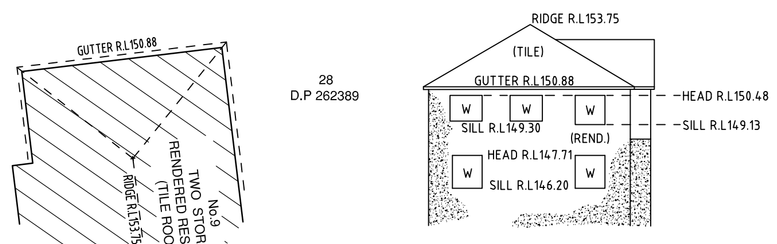

No.9 PALISANDER PLACE
PARTIAL EASTERN ELEVATION

Ⓐ EASEMENT TO DRAIN WATER 2.5 WIDE (VIDE DP857370)

Ⓑ EASEMENT TO DRAIN WATER 2.5 WIDE AND VARIABLE (VIDE DP828877)

Ⓒ EASEMENT TO DRAIN WATER 2.5 WIDE (VIDE DP828877)

Ⓔ EASEMENT TO DRAIN WATER 2.5 WIDE (VIDE DP716623)

Ⓕ EASEMENT FOR ELECTRICITY PURPOSES (VIDE Y 402071)

NOTES:

1) TITLE BEARINGS AND DIMENSIONS ARE SHOWN. BOUNDARY REDEFINITION HAS NOT BEEN UNDERTAKEN.
2) ORIGIN OF LEVELS: SSM 17428 RL168.377 (A.H.D.) SCIMS
3) SITE COMPRISES LOT503 D.P.1048808
4) SITE AREA 3.699 ha BY TITLE DIMENSIONS.
5) UNDERGROUND SERVICES HAVE NOT BEEN INVESTIGATED.
6) (G) DENOTES GUTTER LEVEL.
   0.3⌀10S,8H DENOTES TREE SIZE 0.3 TRUNK DIAMETER, 10 SPREAD, 8 HIGH.
   TREE SIZES ARE INDICATIVE
   (LP) DENOTES LIGHT POLE
   (GFL) DENOTES GARAGE FLOOR LEVEL
   (FHR) DENOTES FIRE HOSE REEL
   (TW) DENOTES TOP OF WALL
   (SMH) DENOTES SEWER MANHOLE
   (SS) DENOTES STREET SIGN
   (PIT-CONC) DENOTES CONCRETE PIT
7) TREE NAMES SHOWN CONSTITUTE OUR OPINION ONLY. IF TREE SPECIES IDENTIFICATION IS IMPORTANT FOR DESIGN OR HERITAGE REASONS THEY SHOULD BE DETERMINED BY A QUALIFIED ARBORIST.

ISSUE	DATE	AMENDMENT
A	10.06.20	- DETAIL AND ELEVATIONS OF THE SURROUNDING PROPERTIES ADDED TO SURVEY.

TITLE: PLAN SHOWING SELECTED DETAIL & LEVELS OVER No.350 OLD NORTHERN ROAD, CASTLE HILL

LGA: THE HILLS | REFERENCE: 04322

CLIENT : STOCKLAND | DATE: 18-08-15 | SHEET 06

SCALE (AT A1) 1:200 | DATUM : AHD | SURVEYOR: MM

Norton Survey Partners
SURVEYORS & LAND TITLE CONSULTANTS
A.C.N. 199 734 968
SUITE 1
670 DARLING STREET
ROZELLE N.S.W. 2039
PH +61 2 9555 2744
FAX +61 2 9555 2766
office@nspartners.com.au